

LASER SURVEYS

LAND AND BUILDING SURVEYS, UNDERGROUND SERVICES LOCATION, CCTV DRAINAGE SURVEYS.
Established 1975. Member of The Survey Association.

LASER SURVEYS LTD, OPEN SPACE UPPER INTERFIELDS, MALVERN WR14 1UT
TEL 01886 833173 FAX 01886 833485 email: worcester@lasersurveys.com

OLD DAIRY, STUBBERS FARM, WOLVERSDEGG ROAD, BLACKMORE, CM4 0NX
TEL 01708 438408 FAX 01708 438405 email: london@lasersurveys.com

DATUM NOTES

CO-ORDINATES USED ARE BASED ON O/S NATIONAL GRID, OBTAINED USING THE ACTIVE GPS NETWORK AND ADJUSTED TO A LOCAL GRID WITH A SCALE FACTOR OF 1.0000.

LEVELS ARE RELATED TO :- ORDNANCE SURVEY ACTIVE GPS NETWORK.

SURVEY CONTROL STATIONS SHOWN

ABBREVIATIONS (where applicable)

AV	Air Valve	MK	Marker
BK	Brick	MS	Milestone
BL	Bollard	MT	Meter
BS	Bus Stop	MY	Mercury
BT	British Telecom	OH	Overhead
C/B	Close Boarded	PAV	Paving
CL	Cover Level	PB	Post Box
CLK	Chainlink	PE	Pipe
CO	Column	PM	Parking Meter
Conc	Concrete	P/R	Post and Rail
CP	Cast Iron	PT	Paint
CPS	Concrete Paving Slabs	P/W	Post and Wire
CTV	Cable Television	RE	Rodding Eye
CW	Combined Water	RET	Retaining
DC	Drainage Channel	RS	Road Sign
DP	Drain Pipe	RSJ	Rolled Steel Joist
EP	Electricity Pole	SC	Stop Cock
ER	Earthing Rod	SK	Soakaway
FB	Flower Bed	SPT	Septic Tank
FE	Fence	ST	Silt Trap
FH	Fire Hydrant	SV	Stop Valve
FL	Floor Level	SVC	Security Video Camera
FP	Flag Pole	SW	Storm Water
FW	Foul Water	TCB	Telephone Call Box
GP	Gate Post	THL	Threshold Level
GV	Gas Valve	TL	Traffic Light
O/G	Ogee	TR	Tree
HT	Height	TP	Telegraph Pole
IC	Inspection Cover	UG	Underground
IL	Invert Level	UTT	Unable To Trace Further
IN	Interceptor	UTR	Unable To Raise
I/R	Iron Railings	VP	Vent Pipe
JB	Junction Box	WL	Water Level
KO	Kerb Outlet	WM	Water Meter
LB	Litter Bin	WO	Wash Out
LP	Lamp Post		
MH	Manhole Cover		

NOTES

- Drainage pipe sizes (where shown) have been gauged from the surface for safety reasons and should be regarded as approximate only.
- Tree species (where shown) should be treated with caution and expert identification is advised.
- Although this is a digital survey the accuracy and amount of detail shown is only commensurate with the graphical scale of mapping as specified. Care should be exercised when working to larger scales.
- Visible features in the vicinity of the boundaries as shown above, may not represent the extent of legally conveyed ownership.
- Whilst every effort has been made to achieve accuracy on this plan, CRUCIAL clearance dimensions, levels and invert levels should be checked prior to design and construction.
- Kerb levels have been taken in the bottom of the channel.
- Large parts of the site are covered in dense undergrowth, these areas should be checked after site clearance for critical detail and/or level changes.

SHEET LAYOUT
NOT TO SCALE

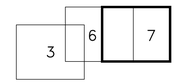

TOPOGRAPHICAL EXAMPLE SURVEY LASER SURVEYS LIMITED

TOPOGRAPHICAL SURVEY

SURVEYED FOR	CLIENT NAME CLIENT ADDRESS 1 CLIENT ADDRESS 2 CITY POSTCODE	SURVEYOR	--
		DATE	DATE OF SURVEY

REVISION	

DRAWING NO	N 0000/7	REV	0
DRAWING TITLE	TOPOGRAPHICAL		
SCALE	1 : 200 (A0)		
SEE ALSO DWG NOS			
SHEET	7 of 7		
REF NO	N 0000		

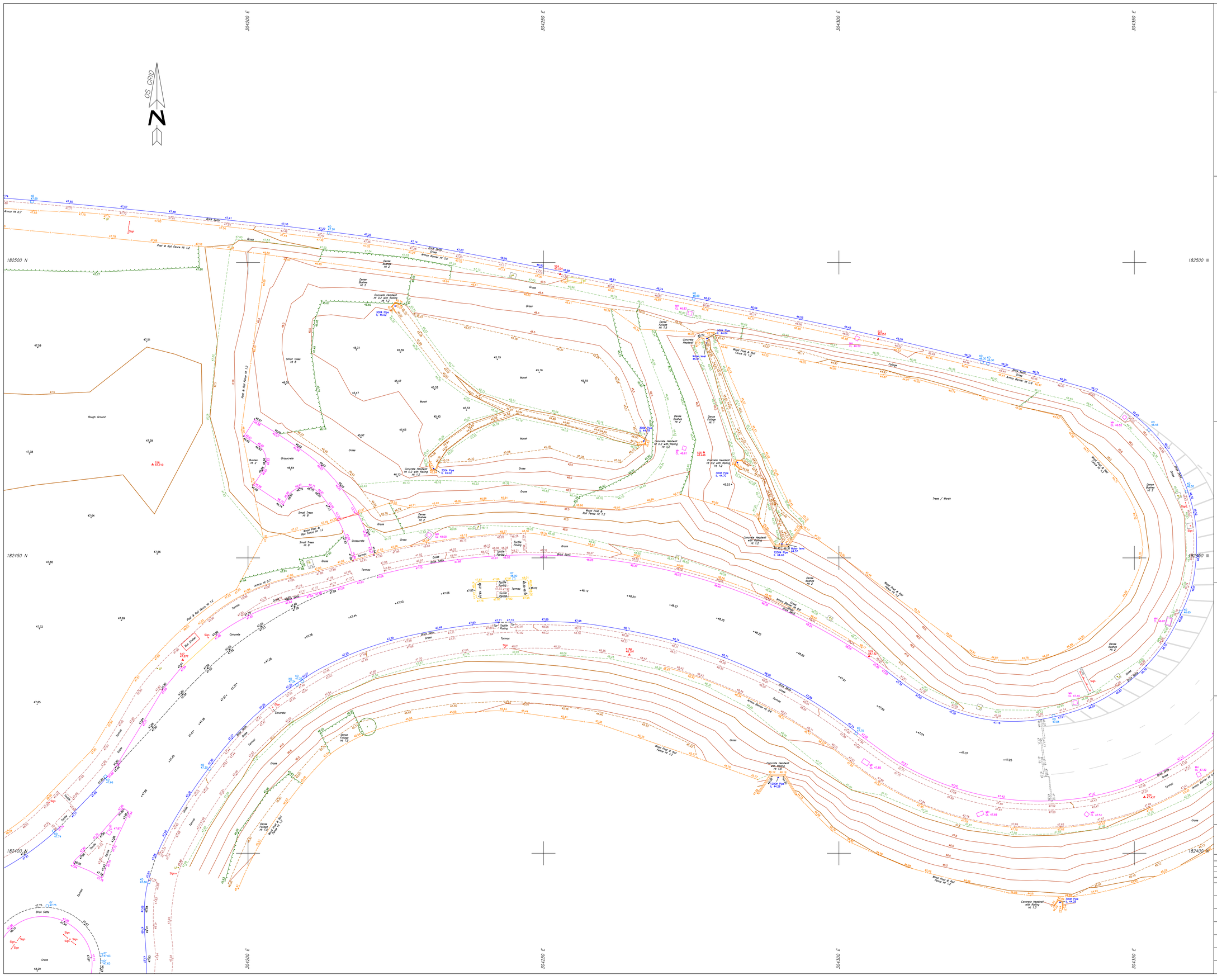

LASER SURVEYS

LAND AND BUILDING SURVEYS, UNDERGROUND SERVICES LOCATION, CCTV DRAINAGE SURVEYS.
Established 1975. Member of The Survey Association.

LASER SURVEYS LTD, OPEN SPACE UPPER INTERFIELDS, MALVERN WR14 1UT
TEL 01886 833173 FAX 01886 833485 email: worcester@lasersurveys.com

OLD DAIRY, STUBBERS FARM, MOUNTNESSING ROAD, BLACKMORE, CM4 0NX
TEL 01708 438408 FAX 01708 438405 email: london@lasersurveys.com

DATUM NOTES

CO-ORDINATES USED ARE BASED ON O/S NATIONAL GRID, OBTAINED USING THE ACTIVE GPS NETWORK AND ADJUSTED TO A LOCAL GRID WITH A SCALE FACTOR OF 1.0000.

LEVELS ARE RELATED TO :- ORDNANCE SURVEY ACTIVE GPS NETWORK.

SURVEY CONTROL STATIONS SHOWN △

ABBREVIATIONS (where applicable)

AV	Air Valve	MK	Marker
BK	Brick	MS	Milestone
BL	Bollard	MT	Meter
BS	Bus Stop	MY	Mercury
BT	British Telecom	OH	Overhead
C/B	Close Boarded	PAV	Paving
CL	Cover Level	PB	Post Box
CLK	Chainlink	PE	Pipe
CO	Column	PM	Parking Meter
Conc	Concrete	P/R	Post and Rail
CP	Catch Pit	PT	Post
CPS	Concrete Paving Slabs	P/W	Post and Wire
CTV	Cable Television	RE	Rodding Eye
CW	Combined Water	RET	Retaining
DC	Drainage Channel	RS	Road Sign
DP	Drain Pipe	RSJ	Rolled Steel Joist
EP	Electricity Pole	SC	Stop Cock
ER	Earthing Rod	SK	Soakaway
FB	Flower Bed	SPT	Septic Tank
FE	Fence	ST	Silt Trap
FH	Fire Hydrant	SV	Stop Valve
FL	Floor Level	SVC	Security Video Camera
FP	Flag Pole	SW	Storm Water
FW	Foul Water	TCB	Telephone Call Box
GP	Gate Post	THL	Threshold Level
GV	Gas Valve	TL	Traffic Light
GY/G	Gully	TK	Tank
HT	Height	TP	Telegraph Pole
IC	Inspection Cover	UG	Underground
IL	Invert Level	UTF	Unable to Trace Further
IN	Interceptor	UTR	Unable To Raise
I/R	Iron Railings	VP	Vent Pipe
JB	Junction Box	WL	Water Level
KO	Kerb Outlet	WM	Water Meter
LB	Litter Bin	WO	Wash Out
LP	Lamp Post		
MH	Manhole Cover		

NOTES

- Drainage pipe sizes (where shown) have been gauged from the surface for safety reasons and should be regarded as approximate only.
- Tree species (where shown) should be treated with caution and expert identification is advised.
- Although this is a digital survey the accuracy and amount of detail shown is only commensurate with the graphical scale of mapping as specified. Care should be exercised when working to larger scales.
- Visible features in the vicinity of the boundaries as shown above, may not represent the extent of legally conveyed ownership.
- Whilst every effort has been made to achieve accuracy on this plan, CRUCIAL clearance dimensions, levels and invert levels should be checked prior to design and construction.
- Kerb levels have been taken in the bottom of the channel.
- Large parts of the site are covered in dense undergrowth, these areas should be checked after site clearance for critical detail and/or level changes.

SHEET LAYOUT
NOT TO SCALE

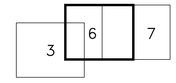

TOPOGRAPHICAL EXAMPLE SURVEY LASER SURVEYS LIMITED

TOPOGRAPHICAL SURVEY

SURVEYED FOR	CLIENT NAME CLIENT ADDRESS 1 CLIENT ADDRESS 2 CITY POSTCODE	SURVEYOR DATE	-- DATE OF SURVEY

REVISION

DRAWING NO	N 0000/6	REV	0
DRAWING TITLE	TOPOGRAPHICAL		
SCALE	1 : 200 (A0)		
SEE ALSO DWG NOS			
SHEET	6 of 7		
REF NO	N 0000		

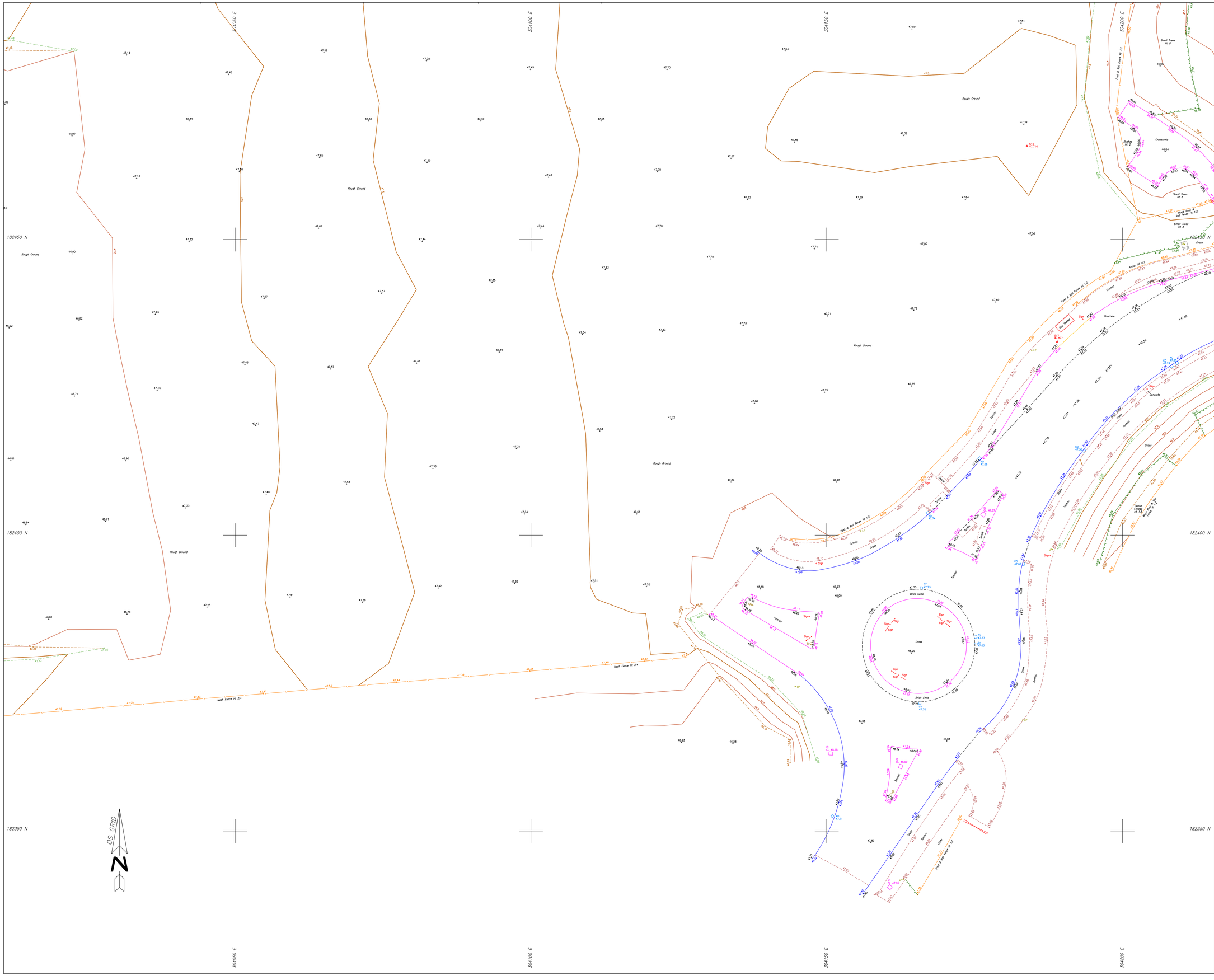

© LASER SURVEYS

LAND AND BUILDING SURVEYS, UNDERGROUND SERVICES LOCATION, CCTV DRAINAGE SURVEYS.
Established 1975, Member of The Survey Association.

LASER SURVEYS LTD, OPEN SPACE UPPER INTERFIELDS, MALVERN WR14 1UT
TEL 01886 833173 FAX 01886 833485 email: worcester@lasersurveys.com

OLD DAIRY, STUBBERS FARM, WOLVERSDENE ROAD, BLACKMORE, CM4 0NX
TEL 01708 438408 FAX 01708 438405 email: london@lasersurveys.com

DATUM NOTES

CO-ORDINATES USED ARE BASED ON O/S NATIONAL GRID, OBTAINED USING THE ACTIVE GPS NETWORK AND ADJUSTED TO A LOCAL GRID WITH A SCALE FACTOR OF 1.0000.

LEVELS ARE RELATED TO -- ORDINANCE SURVEY ACTIVE GPS NETWORK.

SURVEY CONTROL STATIONS SHOWN

ABBREVIATIONS (where applicable)

AV	Air Valve	MK	Marker
BK	Brick	MS	Milestone
BL	Bollard	MT	Meter
BS	Bus Stop	MY	Mercury
BT	British Telecom	OH	Overhead
C/B	Close Boarded	PAV	Paving
CL	Cover Level	PB	Post Box
CLK	Chainlink	PE	Pipe
CO	Column	PM	Parking Meter
Conc	Concrete	P/R	Post and Rail
CP	Cast Iron	PT	Paint
CPS	Concrete Paving Slabs	P/W	Post and Wire
CTV	Cable Television	RE	Rodding Eye
CW	Combined Water	RET	Retaining
DC	Drainage Channel	RS	Road Sign
DP	Drain Pipe	RSJ	Rolled Steel Joist
EP	Electricity Pole	SC	Stop Cock
ER	Earthing Rod	SK	Soakaway
FB	Flower Bed	SPT	Septic Tank
FE	Fence	ST	Silt Trap
FH	Fire Hydrant	SV	Stop Valve
FL	Floor Level	SVC	Security Video Camera
FP	Flag Pole	SW	Storm Water
FW	Foul Water	TCB	Telephone Call Box
GP	Gate Post	TH/L	Threshold Level
GV	Gas Valve	TL	Traffic Light
GVG	Grid	TR	Tree
HT	Height	TP	Telegraph Pole
IC	Inspection Cover	UG	Underground
IL	Invert Level	UTF	Unable To Trace Further
IN	Intercestor	UTR	Unable To Raise
I/R	Iron Railings	VP	Vent Pipe
JB	Junction Box	WL	Water Level
KO	Kerb Outlet	WM	Water Meter
LB	Litter Bin	WO	Wash Out
LP	Lamp Post		
MH	Manhole Cover		

NOTES

- Drainage pipe sizes (where shown) have been gauged from the surface for safety reasons and should be regarded as approximate only.
- Tree species (where shown) should be treated with caution and expert identification is advised.
- Although this is a digital survey the accuracy and amount of detail shown is dependant upon the scale of the original survey. Interpolation as specified care should be exercised when working to large scales.
- Visible features in the vicinity of the boundaries as shown above, may not represent the extent of legally conveyed ownership.
- Whilst every effort has been made to achieve accuracy on this plan, CRUCIAL clearance dimensions, levels and invert levels should be checked prior to design and construction.
- Kerb levels have been taken in the bottom of the channel.
- Large parts of the site are covered in dense undergrowth, these areas should be checked after site clearance for critical detail and/or level changes.

SHEET LAYOUT
NOT TO SCALE

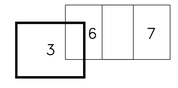

TOPOGRAPHICAL EXAMPLE SURVEY LASER SURVEYS LIMITED

TOPOGRAPHICAL SURVEY

SURVEYED FOR	CLIENT NAME CLIENT ADDRESS 1 CLIENT ADDRESS 2 CITY POSTCODE
SURVEYOR	--
DATE	DATE OF SURVEY

NO	DATE	REVISION

DRAWING NO	N 0000/3 REV 0
DRAWING TITLE	TOPOGRAPHICAL
SCALE	1 : 200 (A0)
SEE ALSO DWG NOS	
SHEET	3 of 7
REF NO	N 0000